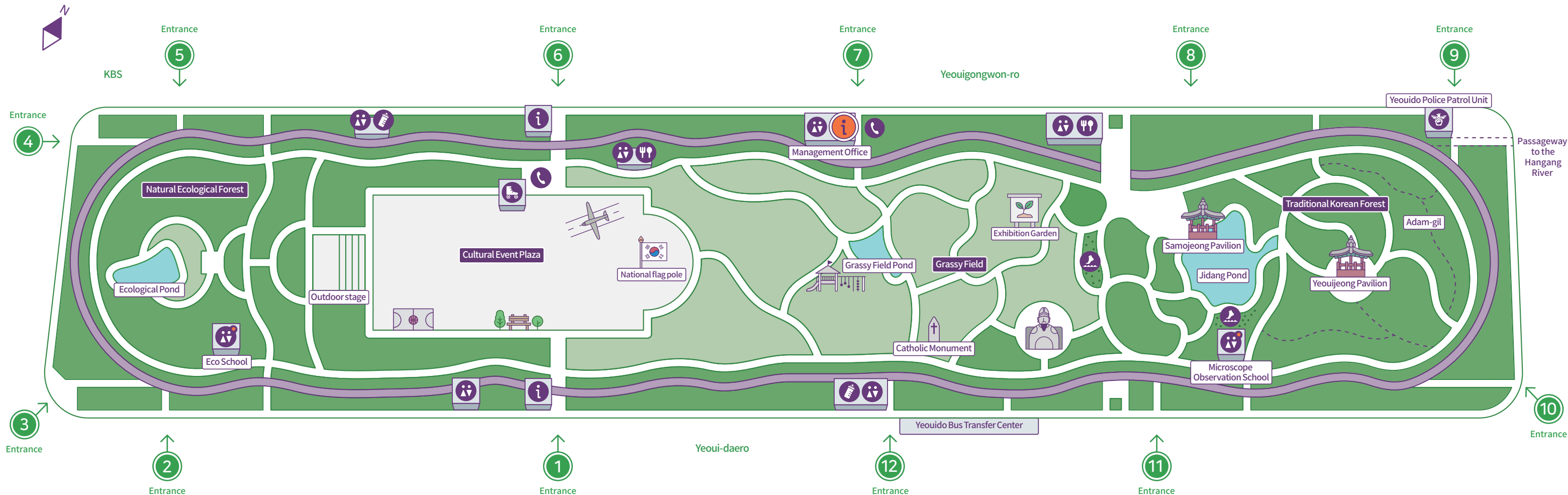


Yeouido Park



Yeouido Park

Amenities

Management Office

Restrooms

Emergency bell

Restrooms for infants/children

Baby changing table

Restrooms for the disabled

Restrooms

Emergency bell

Baby changing table

Restrooms for the disabled

Information Office

Convenience Store

Nursing Room

Facilities

Barefoot Path

In-line Skate Rental Center

Public Telephone

Park Information

Entrance

Entrance

Lawn

Pond

Green Area & Forest

Walking Trail

Bike Path



A Green Junction Where the City Center and Forest Meet

Yeouido Park

From an old airfield to a green rest area in the city center
Yeouido Park, which opened as Yeouido Plaza in 1971 on an old airstrip, has become a venue for various national events and leisure activities for citizens. In January 1999, with the removal of the asphalt, the plaza was reborn as Yeouido Park, a green rest area for Seoul citizens. Today, it functions as a cultural space where anyone can easily encounter nature and enjoy various leisure activities and relaxation, adjacent to broadcasting stations, stock firms, Nodeul Naru where the Hangang Cruise runs, 63 Building, and more.

Natural Ecological Forest

A secret garden in downtown Seoul to observe natural ecosystems
This is a green space designed to enable natural ecosystems to restore their structure and function on their own under a minimized management system. The pond in the garden, inhabited by various creatures, allows visitors to observe and learn about nature in the city center.

Major Attractions

[Eco School]

[Ecological Pond]

[Rest Areas in the Forest]

Cultural Event Plaza

A major rest area in Yeouido Park
The plaza serves as a venue for various cultural events and performances in which citizens can participate. As the plaza is home to a national flag pole and an aircraft sculpture, which is a monument to the Korean Air Force, various ceremonies are also held in the plaza.

Major Attractions

[Basketball Court]

[Monument for the Korean Air Force]

[National flag pole]

Grass Field

A grassland where the city and nature meet
This green space stretching over a low hill where citizens can rest peacefully consists of a grassy field, a walking trail, and a small pond. Surrounded by evergreens and deciduous trees growing together, the place presents sceneries that change from season to season, as well as a refreshingly green landscape throughout the year.

Major Attractions

[Grassy Hill]

[Grassy Field Pond]

[Statue of Sejong the Great]

Traditional Korean Forest

A space to experience the calm atmosphere of a Korean garden
This is a garden designed with the theme of a traditional Korean forest. In the garden are Jidang Pond, which includes three small artificial islands that symbolize Seoul's past, present, and future, and Samojeong Pavilion where visitors can peacefully appreciate a view of the pond. There is also Yeouijeong Pavilion that offers a full view of the forest.

Major Attractions


[Samojeong Pavilion]

[Jidang Pond]

[Yeouijeong Pavilion]

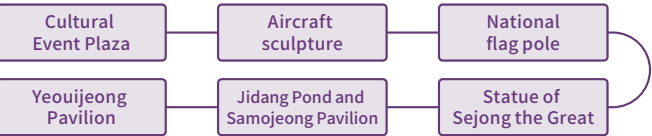
History of Yeouido Park

From an old airfield to a green rest area in the city center
Yeouido, an alluvial island of the Hangang River, was a barren sandy island often flooded by rains. Back in the day, people used to refer to Yeouido as “my island” (nauí seom) or “your island” (neoui seom) as a joke, and its current name “Yeouido” is a combination of Chinese characters for “nauí seom” or “neoui seom.” Yeouido is the place where Korea’s first airfield was built and where Korea’s first aviator An Chang-nam demonstrated a flight commemorating his visit to his home country. Yeouido Park, which opened as Yeouido Plaza in 1971 on an old airstrip, has become a venue for various national events and leisure activities for citizens.



Recommended Routes
The trails and bike paths are designed for tours of the park along its outskirts. They are connected to the Hangang Park through an underground walkway located at Exit 9.

● Route for Bike Riders (2.9km)
This is a route for those who want to take a bike tour of the park’s major attractions.



● Route for Pedestrians (2.7km)
This is a route to for those who want to quietly meditate and appreciate the natural sceneries and works of art in every part of the park while taking a walk.



Seoul’s parks for you and me
Etiquette for everyone

- Protect the precious grass, plants, monuments, and facilities
- Keep the park facilities clean
- Do not bring food or cook
- Refrain from smoking, drinking, and making too much noise
- Refrain from riding bicycles, scooters, etc. for safety
- Keep your pets on a leash and clean up after them

Yeouido Park

Location 68, Yeouigongwon-ro, Yeongdeungpo-gu, Seoul
Hours Always open
Inquiries Yeouido Park Management Office +82-2-761-4078~9
Transportation Information
Subway / 5-minute walk from Yeouido Station (Lines 5 and 9), National Assembly Station (Line 9)
Bus / Blue Bus - 160 / 260 / 360 / 600 / 662
Green Bus - 5012 / 6623 / 6628
Red Bus - 8600 / 8601 / 8601A / G6001
Parking Information Public parking lot in front of the park (Paid)

Becoming a green park again

The regeneration park logo, a combination of two different logos symbolizing regeneration and forest, represents an eco-friendly ecological park created by regenerating a space that is not used anymore. The Yeouido Park is a place that connects the past and present and provides citizens with a rest area where both the city and a forest coexist.

